

Car Free Style

By train, on foot or by bike

From Namur to Brussels



© WBT - Denis Closon

This brochure provides all you need for a few days in Wallonia without a car.

It forms part of a series of interconnectable routes. By combining these short stays, you'll have an easy to follow way of spending wonderful sustainable adventures in Wallonia. These itineraries always start from a station with the following options to continue the train and by bike or by train and on foot.

Travelling in **slow tourism** mode gives you time to enjoy the landscapes, take in surrounding nature, local products, visits and warm hospitality.



© WBT - J.P.Remy



© WBT - Denis Erroyaux



© J. Vanham

From Namur to Brussels



From Rops to Folon, passing by Hergé, a fabulous artists trail.

Begin your adventure with the **Wallonian capital of Namur**, the perfect city for embracing the concept of **slow tourism**. You'll find great tables and terraces to eat, drink and be merry in the historic centre along the riversides of the **Sambre** or the **Meuse**. A city perfect for **strolling** and **chillaxing**. A city of great **culture**. At the heart of the **old town** you'll discover Belgian's finest such as the **Musée Félicien Rops** (Museum) which celebrates the greatest work of the 19th century **Belgian artist**.

Namur - situated in the geographical centre of Belgium is the perfect starting point to explore the best of the **Brabant Walloon** region. Nestled between the capitals of Belgium and Wallonia this young region is abundant with beautiful little valleys. Amongst them you'll discover the **'Abbaye de Villers-la-Ville'** (Villers-la-Ville Abbey). Founded in 1146, it's considered one of the **most beautiful architectural sites in Europe**. Following from there you'll discover **Louvain-la-Neuve**, the youngest town in Belgium. A buzzing pedestrian university town which stands out for its 1970's urban architecture and particularly atmosphere. Don't miss the **Hergé Museum**. Plunge yourself into the artist's and creator of Tintin's world with its particular architecture and immersive imagination. You then continue on your way to **Wavre and the Dyle Valley**. The town has witnessed **tumultuous past**, witnessing clashes between Prussian and French troops in June 1815, during the Napoleonic campaign. Many buildings still bear the scars of these armed exchanges, such as the **'Saint-Jean-Baptiste' Church** whose pillars are still embedded with a cannonball. After Wavre, you'll find another journey through time on offer, as you walk or drive towards **Lake Genval** - a real jewel of 18 hectares. It was especially created for holidaymakers to be able to enjoy the pleasures of the water. It's a cert you'll fall under the spell of this romantic natural setting with all its 'Belle Époque' buildings.

Finally, the heritage and artistic finesse of this trip is the gift that keeps on giving. In the **Solvay Regional Estate in La Hulpe, (Exceptional Heritage of the Walloon Region)**, you'll find 1000 flamboyant rhododendrons. This huge park offers **227 hectares of greenery** with the **Folon Foundation** and the **'Château de La Hulpe'** set within. Built in 1842 the castle was modelled on the Loire Valley castles. You can also discover the many facets of **Jean-Michel Folon's** art in an original and surprising scenography. After la Hulpe and this dazzling journey full of heritage and culture, you'll discover **Brussels** that is just a stone's throw away.

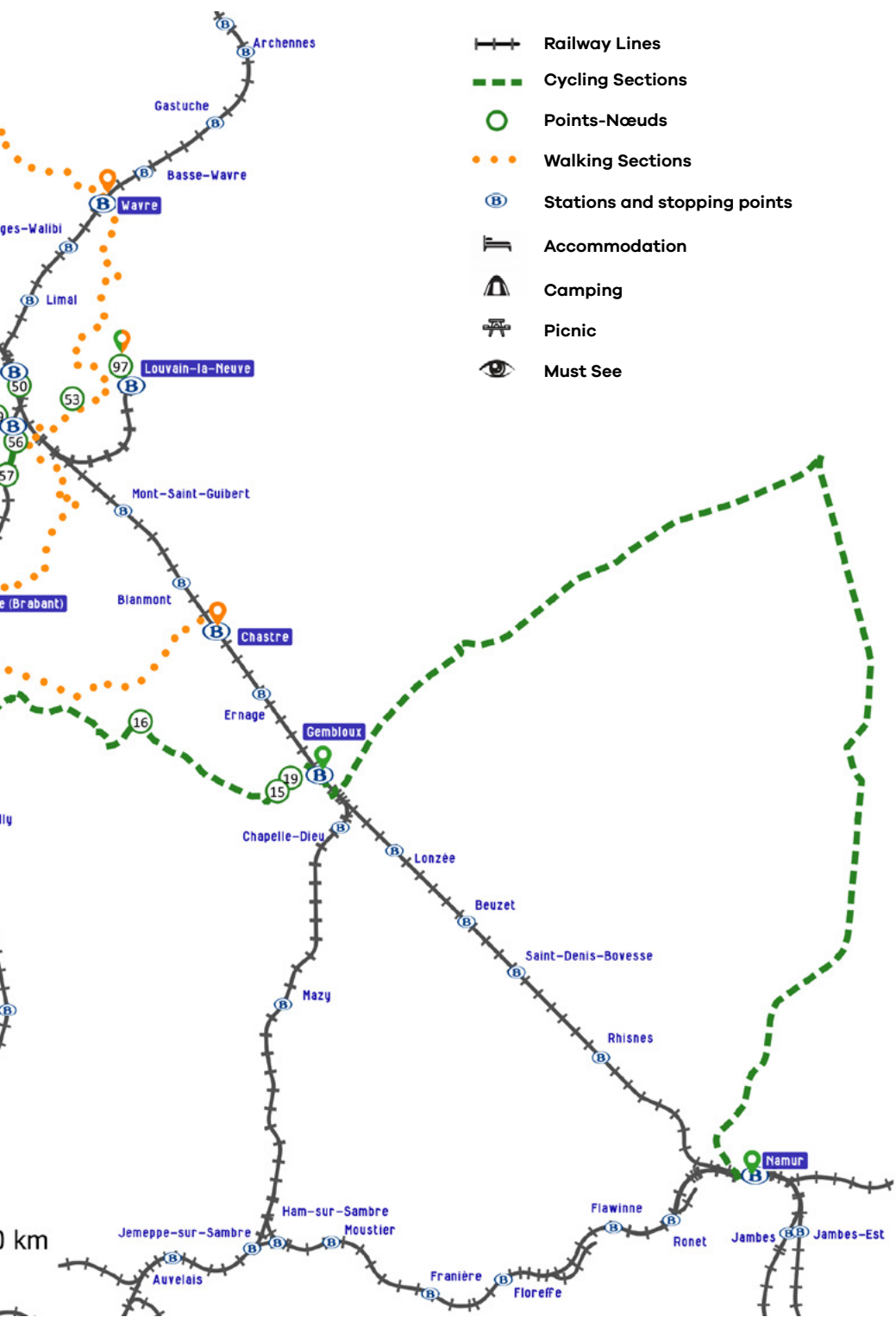
General map & itineraries



Find all our car-free itineraries on visitwallonia.be/carfree

© WBT - Denis Errey







By train



Stages by train

What's the concept of this slow tourism route?

It's a combination of train journeys and sections to be taken on foot or by bike. The different stages proposed are in accordance with the accommodation and sights suggested in this route. The sections can of course be combined with the train depending on the desired pace. Stations are available at pretty much every section.

Starting from Namur on line 161

3 trains per hour:

- 2 fast trains (Namur-Gembloux-Ottignies-Brussels),
- 1 omnibus between Namur and Ottignies (to link Namur to Chastre for the starting point of the walking trail - N.B. The weekend, there's only one omnibus every 2 hours) and 1 omnibus between Ottignies and Brussels (to link La Hulpe, final destination of the walking trail, and Brussels).

Starting from Namur on line 140

1 omnibus per hour to link with Villers-la-Ville, La Roche, Court-Saint-Etienne and Céroux-Mousty, and their walking and hiking trails (the weekend, there's only one train every 2 hours).

PRICES & INFO

On all these lines, it is possible to travel on-board with your bikes:
€4/bike/journey + ticket price.

Find more information, timetables and prices on
www.belgiantrain.be



Our tips for travelling more easily by train



- Buy your tickets via the **app**, **ticket offices** or **vending machines**.
If you travel by bicycle, don't forget that you will need to buy a ticket for **each bike** (4€ per trip).
On the vending machine the bike ticket is in 'supplement'.
Folding bikes travel free.
- Arrive early to have time to settle with your bike. Small stations are usually relatively well suited for transporting a bicycle from platform to the other. In the largest stations, traveling with a bicycle is more complex and requires a little more time.
- Wheel your **bike by hand** in the station, on the platforms and on the train.
- **Speak to the train conductor** before boarding: he will tell you, (often with a smile), if there are still places available and in which part of the train they are. More and more trains are **equipped with a pictogram indicating the location of the compartment/space dedicated to bicycles**.
- Remove your bags and do not place your bike against a toilet or in front of an access door.
- Bring a **lock**: you will be able to travel sitting down even if there is no space next to your bike.
- Travel outside peak hours, this will allow you more a more comfortable journey on the go.
- Anticipate getting off in advance this will save you stress and make it easier for other travelers to get off.
- **'Bruxelles-Central', 'Bruxelles-Chapelle' and 'Bruxelles-Congrès' (Station) are prohibited for bicycles.**
- Choose accommodation that has bed and bath linen and offers you a solution for breakfast (on site, pastry basket delivery, nearby bakery, etc.), so you can **travel light**.
- Make sure you can eat where you sleep or in the immediate vicinity. After a day of hiking or cycling, you will not necessarily want to get back in road for your evening meal.



On foot

BE YOUR OWN GUIDE

Download the GPX file or the application for your phone on www.cirkwi.com.

You'll also find different routes and stages for bikes or on foot, as well as itineraries, activities or accommodation.



TOTAL ROUTE
ON FOOT:

53,2 Km

DIFFICULTY: ●●○

On foot



'Gare de Namur' (Station) – 'Gare de Chastre' (Station)

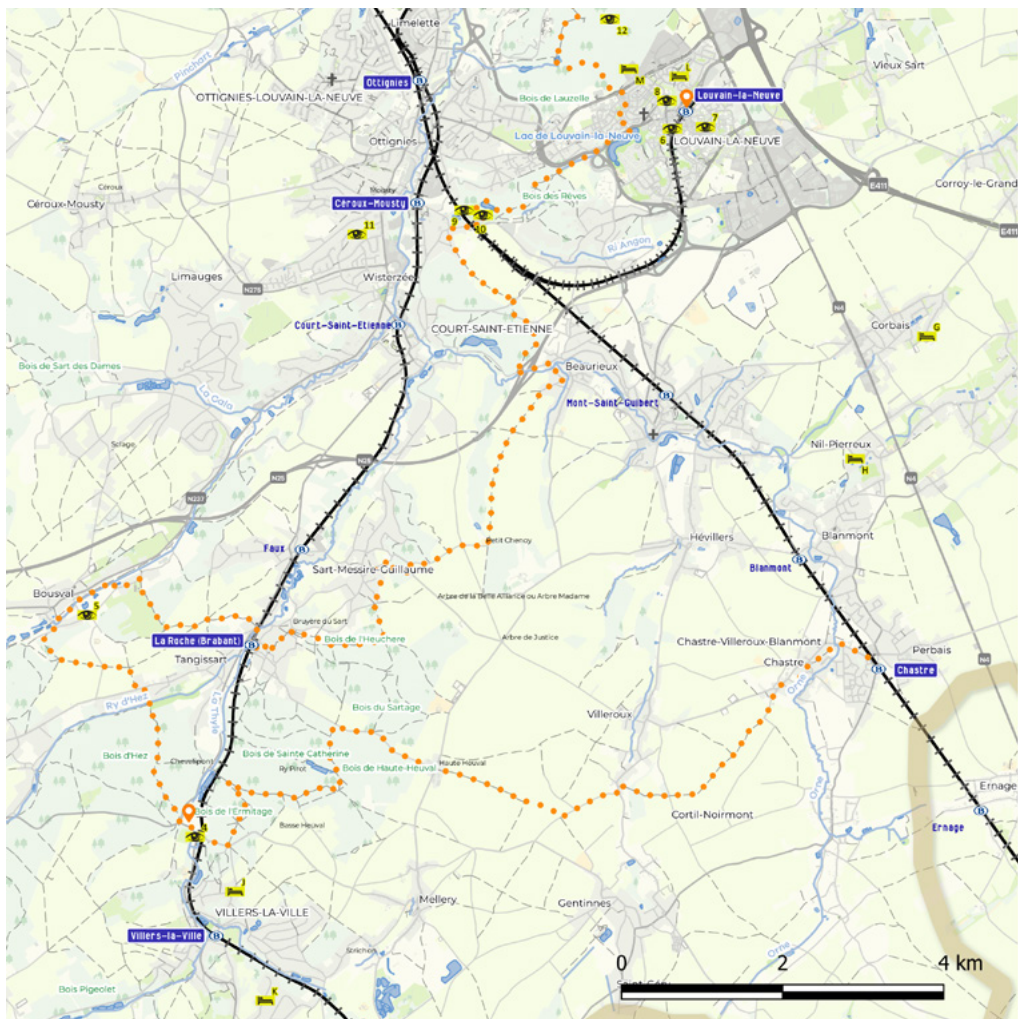
- 1 Before taking the train, check out the pretty city of Namur.


You'll find further in our brochure 'Namur':
visitwallonia.be/destinations

- 2 Then take the train from Namur to Chastre (line 161).

Find **accommodation** on **page 35**
and **activities** on pages **28-33**





km			DIFFICULTY	SIGNPOSTING
 2	12	3H00	●○○	
 3	21,4	5H20	●●○	

10,9km if you take the train between
La Roche and Céroux-Mousty

2

'Gare de Chastre' (Station) - Villers-la-Ville

Signposting

GRP 127 'Tour du Brabant wallon' 

- 1 At Chastre train station, head towards the bus stop (opposite side to 'Place de la Gare').
- 2 Walk down 'Rue Gaston Delvaux'. Near the bridge, turn left on 'Avenue du Castillon' which you take for 400 m.
- 3 Then, take 'Rue de la Drève' on your left after passing the large square farm which houses the municipal administration of Chastre.
- 4 Continue on the beautiful path between the trees. You are on the provincial long-distance trail 127 'Tour du Brabant wallon' (Signposting yellow and red). Follow these markers to the Abbey of Villers-la-Ville.

3

Villers-la-Ville – Louvain-la-Neuve

Signposting

GR 126 + GR 121 

- 1 After visiting the Abbey, continue along 'Rue de l'Abbaye' to the crossroads where you will see the tavern-restaurant '*Le Chalet de la Forêt*'.
- 2 When you are in front of the restaurant, follow the path that goes up to the right into the forest behind the blue direction signs 'Genappe-Wavre-Court-Saint-Etienne'. You are on the GR 126.
- 3 After 3,5 km, take the GR 121 via the Marais du Moulin trail to 'Rue de la Forge' in Bousval. The trail begins with a small bridge that spans the river before crossing with the RAVeL. Follow the red and white markers of the GR 121 to Louvain-la-Neuve.

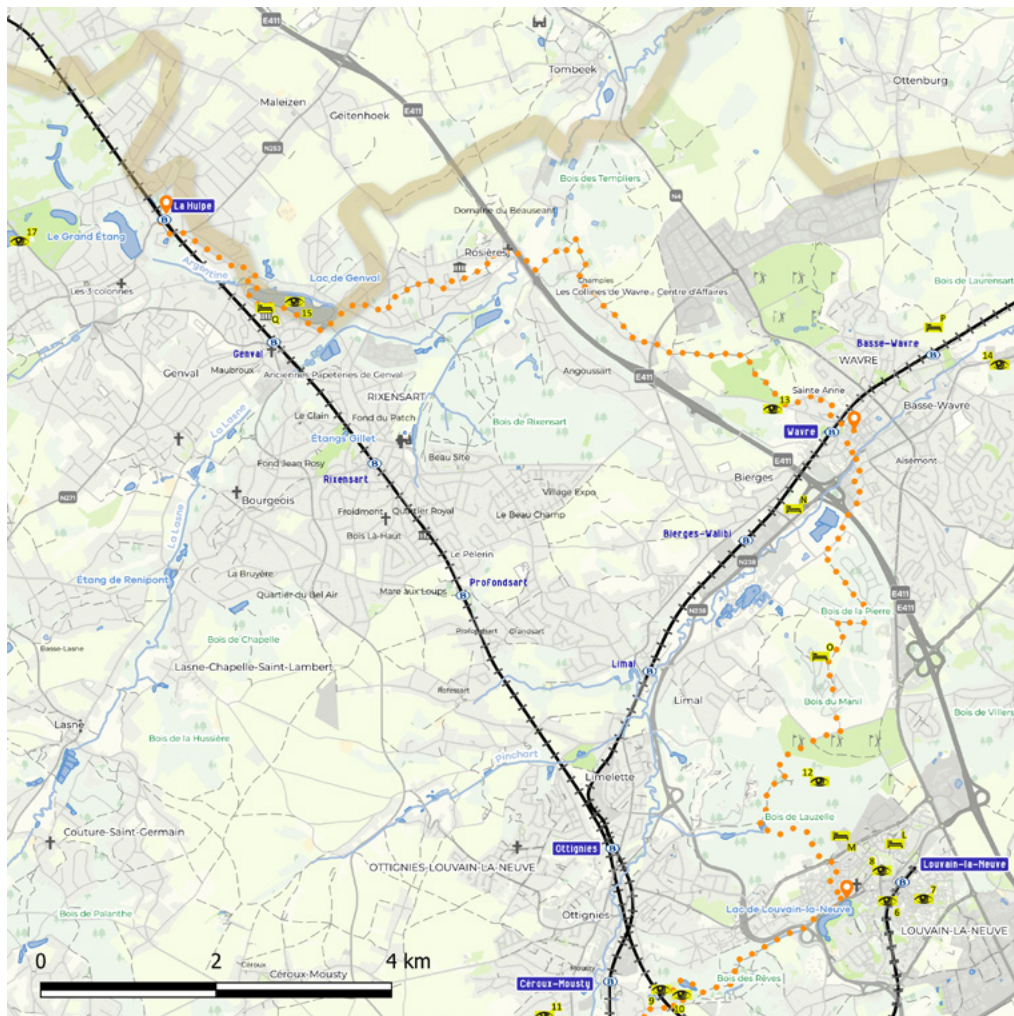
If you want to shorten your itinerary by 10,5 km?






- 1 Take the train at km 19,7 at La Roche in the direction of Brussels (line 140).
- 2 Get off at Cérroux-Mousty station near the Domaine du Bois des Rêves.
- 3 Rejoin the route at km 30,2 via 'Rue de Franquenies'.

On line 140 :

1 omnibus per hour to connect the stations of La Roche and Cérroux-Mousty (be careful on weekends, there is only one train every 2 hours).

Travel time between stations La Roche and Cérroux-Mousty : 10 minutes




km			DIFFICULTY	SIGNPOSTING
 4	8,1	2H00	●○○	
 5	11,7	3H00	●●○	

+ The last part is not signposted

4

Louvain-la-Neuve – Wavre

Signposting

GR 121 

After taking the lakeside route along Louvain-la-Neuve and you've explored the university town, continue to follow the GR121 until Wavre. You'll arrive in Wavre centre by 'Rue de Nivelles' with the hotel on the left.

More information on all there is to discover in Louvain-la-Neuve in our Brochure:

visitwallonia.be/destinations

5

Wavre – 'Gare de La Hulpe' (Station)

Signposting

GRP 127 'Tour du Brabant wallon' 

+ The last part is not signposted

- 1 From Wavre Town Hall, take 'Rue du Chemin de Fer' on the left at the roundabout. You are on the GRP 127 'Tour du Brabant wallon' again. Follow the yellow and red markers until you get to 'Lac de Genval'.
- 2 When you arrive at Lac de Genval, follow it to its end and to the 'Meerlaan'.
- 3 When you arrive at the crossing with the 'Meerlaan', take the small bridge which is in front of you and which spans the river 'Argentine'.
- 4 Entering the woods, continue on the path to an intersection, continuing to climb to the right as far as 'Avenue du Parc', which you will take on your left.
- 5 After 150 metres in 'Avenue du Parc', take 'Avenue de la Corniche' on your left.
- 6 Continue along 'Avenue de la Corniche' until it crosses 'Chaussée de la Hulpe'.
- 7 Then go down the 'Chaussée de la Hulpe' on your left passing over the railway to the station of La Hulpe.

By train

6

'Gare de la Hulpe' (Station) – Bruxelles

Duration

20 minutes (2 trains/hour on weekdays, 1 train/hour on weekends)



Each hiking itinerary found in this brochure can also be found on the Cirkwi.com site and also our site visitwallonia.be/carfree.

How to use it and what information to find?

The Cirkwi site's cartographic platform lays out the many tourist activities on offer (walks, hiking trails, tourist circuits, points of interest, etc.) to cater for various groups.

Cirkwi's site offers more than 25,000 hikes, walks and tourist routes in France and Belgium and 300,000 places of interest offered mainly by tourist offices and other official tourism entities.

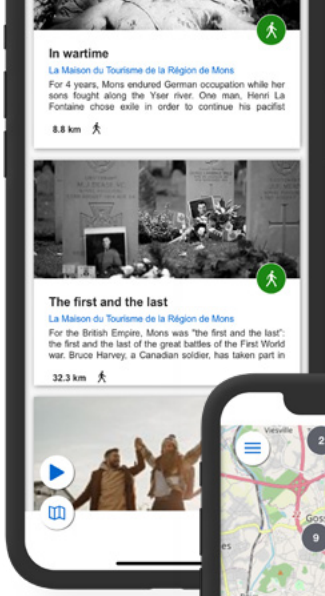
For each route you can download a PDF and a GPX file and open it in the Cirkwi application.



© WBT - D. Vesilov



© WBT - Charlotte Pirinon

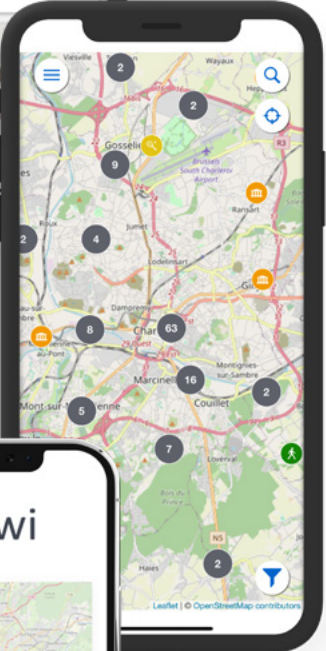


Cirkwi App

Internet users looking for an on-board application that can guide them in real time, on the actual route, whether you're looking for a family day out or a walk requiring a more specific itinerary will find the solution with Cirkwi.

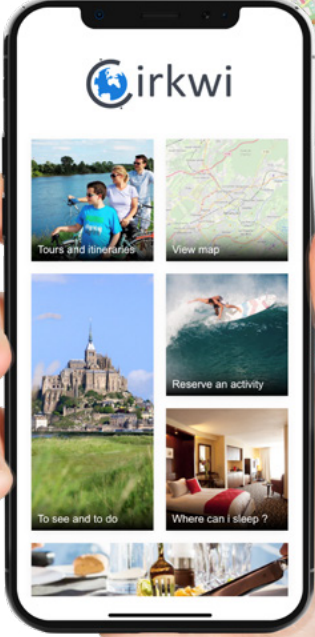
With or without internet, the Cirkwi mobile application embeds all their content, maps, texts, images, etc. This allows them to be used anywhere and in any weather.

It's the perfect app for discovering the best things to see and do around you.



Essential features

- Upload (maps, texts, photos...) before going hiking on your smartphone in order to use them without an internet connection
- Let the app guide you with its GPS system and its notifications
- Allow notifications when you approach a place that interests you
- Share your discoveries with your friends!



Download the app





By bike

INFORMATION AND INSTRUCTIONS FOR USE OF POINTS-NOEUDS NETWORK

The systems of the 'points noeuds' network is very simple: each intersection is numbered and equipped with a beacon which includes the intersection number (point-noeud) and the arrows in the following numbered intersections. Follow the points-noeuds indicated on the following pages as your itinerary.

BE YOUR OWN GUIDE

Download the GPX file or the application for your phone on www.cirkwi.com.

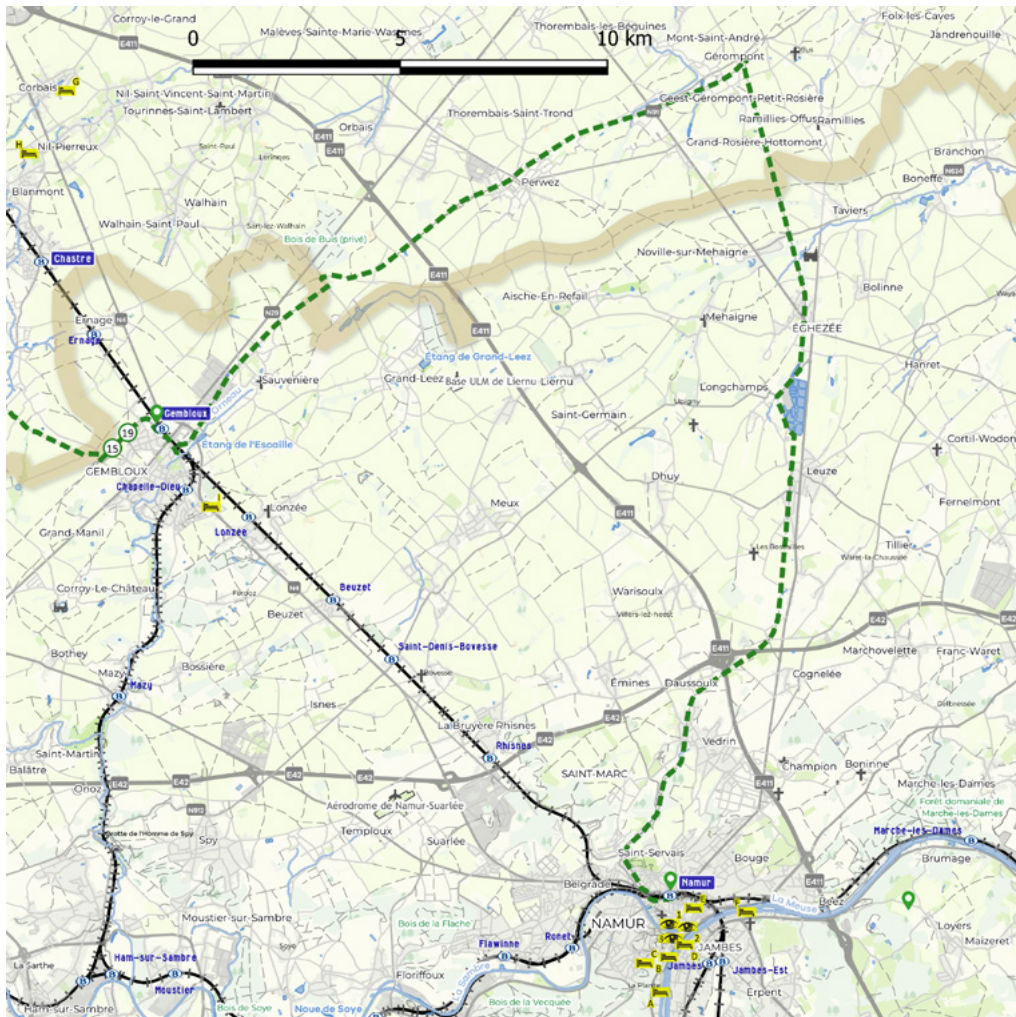
You'll also find different routes and stages for bikes or on foot, as well as itineraries, activities or accommodation.

TOTAL ROUTE
ON BIKE:

115,9 Km

DIFFICULTY: ●●○





km
41,4



3H30

DIFFICULTY



SIGNPOSTING

RAVeL

By bike

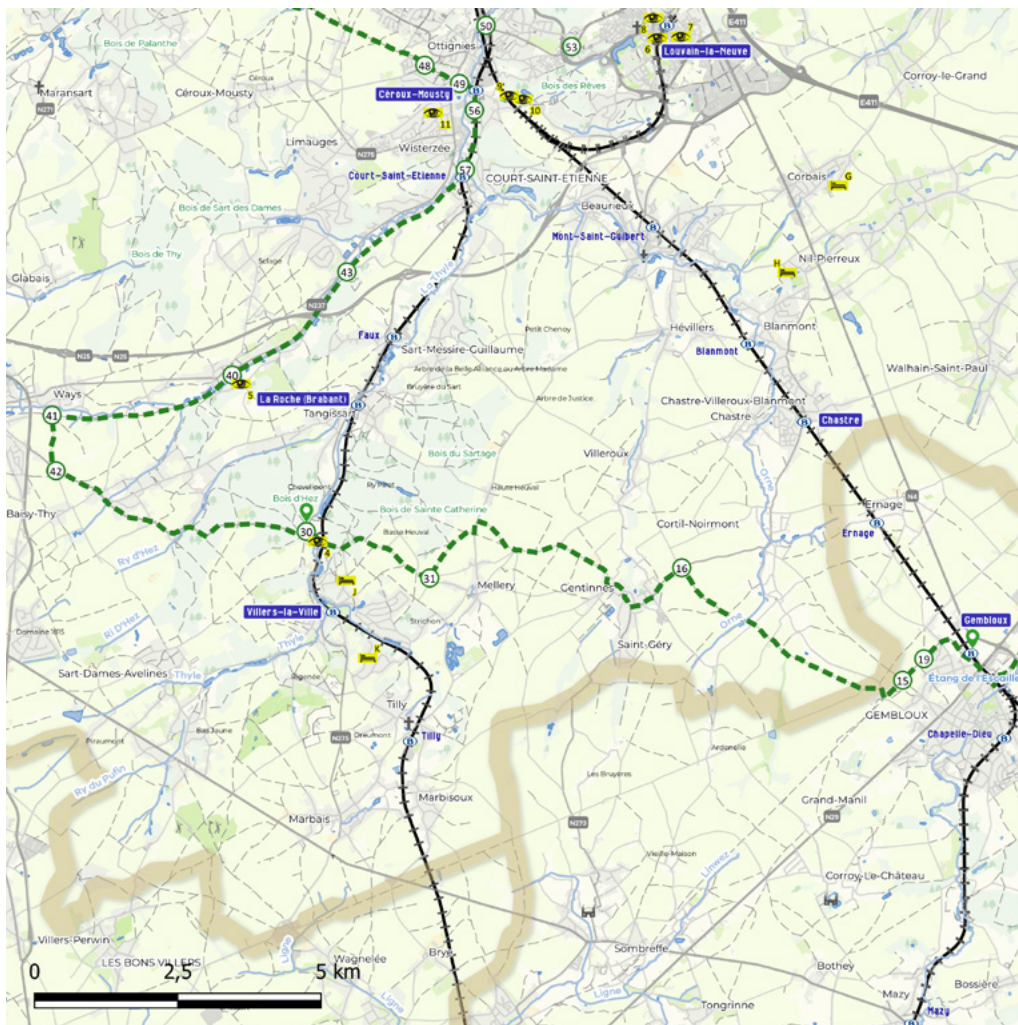


Namur – Gembloux

- 1 At the exit of Namur station ('Place de la Station'), turn right towards 'Avenue des Combattants'.
- 2 After crossing the railway, turn right at the traffic lights onto 'Rue Muzet' and join the RAVeL L142 (W5) towards Jodoigne.
- 3 Follow the RAVeL L142 (W5) until it joins the RAVeL L147 at Gérompont.
- 4 Take the RAVeL L147 to the left towards Gembloux.

If you want, it's possible to reach Gembloux by train from Namur station.





	2 km 15,1	 1H10	DIFFICULTY 	SIGNPOSTING Follow the 'points-nœuds'
--	----------------------------	-----------------	-----------------------	---

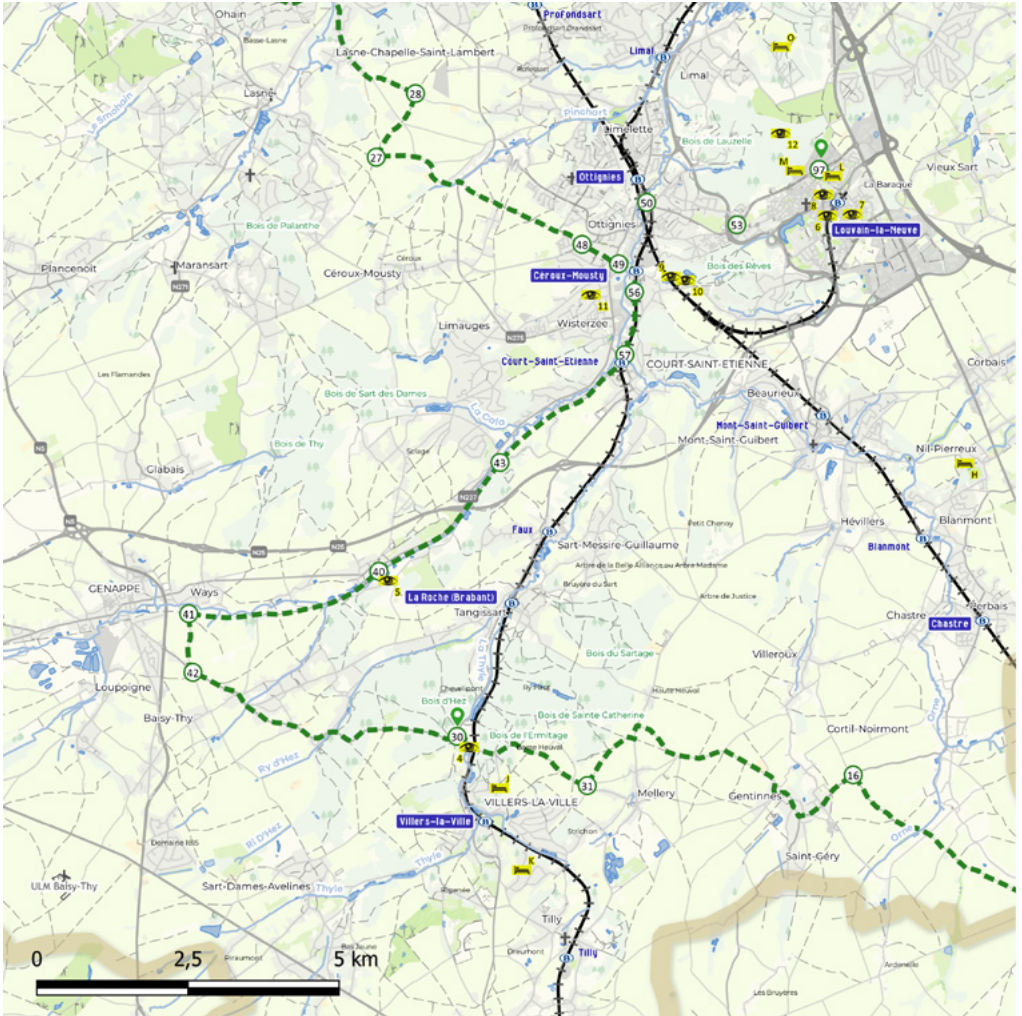


Gembloux - Villers-la-Ville

- 1 At Gembloux station walk along the left side of the car park.
- 2 Rejoin the 'point-noeud' 19.
- 3 Follow the points-noeuds network following:
15 - 16 - 33 - 31 - 30 until Villers-la-Ville Abbey.

Find **accommodation** on **page 35**
and **activities** on pages **28-33**





	km 22	1H30	DIFFICULTY 	SIGNPOSTING Follow the 'points-nœuds'
--	------------------------	-------------	-----------------------	--



Villers-la-Ville - Louvain-la-Neuve

Follow the points-nœuds network 30: 42 - 41 - 40 - 43 - 57 - 49.
From point 49, follow points 50 - 53 - 97 (5 km) to reach Louvain-la-Neuve.

Possibility of doing part of this section by train:

Leave the route at the Abbey by taking 'Avenue Georges Speeckaert' to Villers-la-Ville station. Take the train to Court-Saint-Etienne station (71,20 km) or Céroux-Mousty station (72,85 km) which are on the route.

On line 140

1 omnibus per hour to connect the stations of Villers-la-Ville, Court-Saint-Etienne and Céroux-Mousty (be careful on weekends, there is only one train every 2 hours).

Journey time between Villers-la-Ville and Court-Saint-Etienne stations

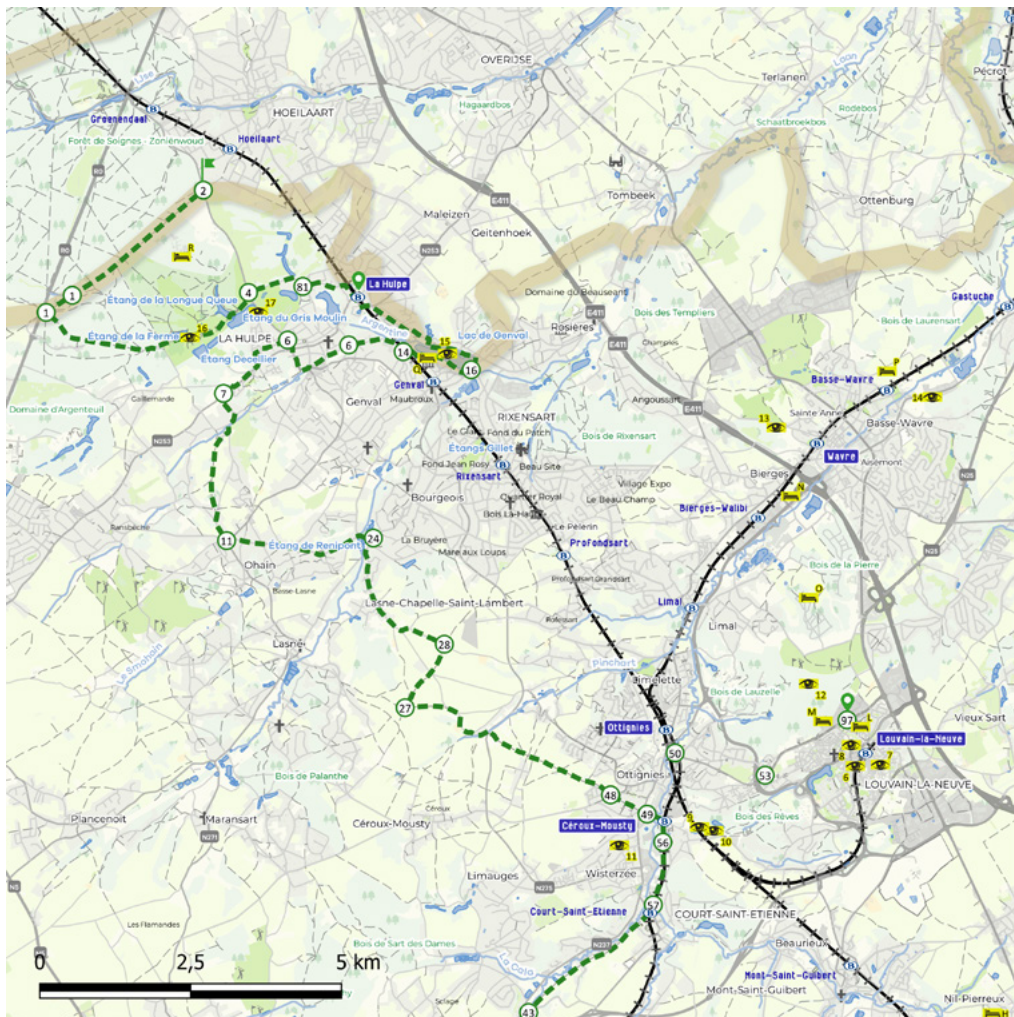
10 minutes

Journey time between Villers-la-Ville and Céroux-Mousty stations

14 minutes

Timetable and prices: www.belgiantrain.be





km			DIFFICULTY	SIGNPOSTING
 4	28	1H40	●●○	Follow the 'points-nœuds'
 5	9,4	0H45	●○○	Follow the 'points-nœuds' + EVS

4

Louvain-la-Neuve - La Hulpe (Station)

From the centre of Louvain-la-Neuve, you reach 'point-noeud' 49 via points 97-53-50 (5 km).

At 'point-noeud' 49 follow the following 'points-noeuds': 48 - 27 - 28 - 24 - 11 - 7 - 80 - 14 - 16 - 81. La Hulpe station is on the section towards point 81.

Possibility of doing all or part of this section by train:

Leave the route to go to Ottignies station ('Avenue des Combattants').

Take the train (omnibus) to Genval or La Hulpe station (be careful on weekends, there is only one omnibus every 2 hours).

Timetable and price: www.belgiantrain.be

5

'Gare de La Hulpe' (Station) - Eurovelo 5 towards Brussels

From Hulpe station follow the points 81 - 4 - 1 and 2. To get back to Brussels, follow EV5 (20 km).

(It's also possible to take the train from La Hulpe towards Brussels)

Find **accommodation** on **page 35**
and **activities** on pages **28-33**





Discover

Find all these points of interest on the different maps thanks to the corresponding numbers. You can also discover them in the **CIRKWI** application.

1 Musée Félicien Rops de Namur (Museum)

At the heart of Namur old town sits the museum for the great Belgian artist Félicien Rops presenting the life and works of this controversial 19th century artists. The museum houses his permanent collection in a dynamic, all-encompassing setting.

Rue Fumal 12
5000 Namur
www.museerops.be

2 Le Delta à Namur (Exhibition space)

Dedicated to art and culture this 6000 m² space in Namur was formerly known as the House of Culture. There are performance spaces, exhibition spaces, gardens and a huge panoramic terrace.

Avenue Fernand Golenvaux 18
5000 Namur
www.ledelta.be

3 The Citadel of Namur and its incredible underground network

Napoleon nicknamed it the 'anhill' of Europe' for its imposing network of underground passages. The Citadel of Namur offers visitors a network of 500 metres of restored galleries. An immersive visit, in sound and light, in the very bowels of the Citadel. You can also take the Namur cable car from the heart of the city or from the Esplanade de la Citadelle. The cable car crosses the Sambre and overlooks the ramparts of the Citadel to land 650 meters further on, at a highest point of 103 m.

Route Merveilleuse 64
5000 Namur
citadelle.namur.be

4 Abbey of Villers-la-Ville

Villers Abbey, founded in 1146, constitutes one of the most prestigious testimonies of the life of monks in the Cisterian order. The ruins reflect several architectural styles and the abbey is considered one of the most beautiful architectural sites in Europe.

Rue de l'Abbaye 55
1495 Villers-la-Ville
villers.be

5 Le vignoble du Château de Bousval (Vineyards)

Discover the charming history of the 'Château de Bousval' vineyards and the local producer who offers a grand variety of products.

Rue du Château 33
1470 Bousval
www.chateaubousval.be

6 Louvain-La-Neuve, pedestrian city

Louvain la Neuve is a young, creative, multi-cultural, and vibrant university town with green open spaces, a large university campus, sports grounds and pedestrian area. Its modern architecture and dynamic atmosphere will surprise visitors.

www.tourisme-olln.be





7

© Atelier Christian de Portlancq



8

© FTBW



9

© Alex Kalpanoff



10

© FTBW



12

© Office du tourisme

7 Musée Hergé (Museum)

Set on three levels comprising 8 rooms, this museum is dedicated to the life and work of Hergé – father of Tintin and Snowy. The collections consist of original drawings, objects, films and visual experiences which are replaced every 4 months. Dynamic temporary exhibitions centered around the world of Hergé are a thrill for fans of his comic strips.

Rue du Labrador 26
1348 Ottignies-Louvain-la-Neuve
www.museeherge.com

9 Domaine du Bois des Rêves (Recreational Park)

A glorious park in a natural setting perfectly set for families with everything you need for fun: playgrounds, marked trails, a brasserie etc.

Allée du Bois des Rêves 1
1348 Ottignies
www.boisdesreves.be

11 Sentier du sculpteur (Sculpture Trail)

This walk – created by sculptor Dominique Gilis takes form of an number of incredibly beautiful and inventive sculptures. Simply follow the little white steps leading you through the trail's paths amidst a residential area in the countryside.

Starting point:

Rue Chapelle Notre Dame 2
1341 Ottignies-Louvain-la-Neuve

8 Musée L (Museum)

The University Museum of Louvain-la-Neuve or Musée L as it is known offers a rich selection of interdisciplinary collections.

This cultural and artistic centre is located in the buildings of the former library of science and technology, in the center of this student orientated city.

Place des Sciences 3
1348 Ottignies-Louvain-la-Neuve
museel.be

10 Musée de l'Eau et de la Fontaine (Water and Fountain Museum)

Come and enjoy the idyllic setting set around this museum of water and fountains. It's a fascinating guided tour exploring the myths and legends around water and fountains and much more. The museum also offers family entertainment as well as a visit to a water treatment plant. Nature and awareness of these aspects of water are all part of the experience.

Allée du Bois des Rêves 1
1348 Ottignies
lemuseedeleauetdelafontaine.be

12 Bois de Lauzelle

Classified by Natura 2000, Lauzelle woodland and its nature reserve of 20 hectares is a natural and safe haven amidst this bustling student city.

Bois de Lauzelle
1348 Ottignies-Louvain-la-Neuve
www.tourisme-oln.be

13 Adventure Park Wavre

Want to awaken your adventurous spirit? Lets meet in heart of the forest for an epic tree climbing adventure (Belgian's biggest) for a day full of thrills and high emotion.

Rue Sainte Anne 152
1300 Wavre
www.aventureparc.be

14 Crazy Axes

Unleash the lumberjack within! Let off steam by throwing.. axes! CrazyAxes has decided to release the artillery. However, this is a game of dexterity more than strength.

Chaussée de Louvain 473b2
1300 Wavre
www.crazyaxes.be

15 Nysdam Nature Reserve

Set over 40 hectares, the Nysdam nature reserve is located right next to the 'Château de La Hulpe' in the region of Solvay. Bathed in silvery waters - a tributary of the Lasne, the estate is made up of an astonishing mosaic of woodlands, meadows, orchards, wetlands and ponds. It's also home to many remarkable species. They form the largest site protected by Natagora in Walloon Brabant region.

Avenue du Gris Moulin 109/69
1310 La Hulpe
brabantwallon.natagora.be

16 Folon Foundation/Solvay region/ Hulpe Castle

Just a few km from Brussels, the Solvay region accommodates the Folon Foundation and Chateau de la Hulpe. Located in the castle farm, Foundation Folon houses 500 works by Jean-Michel Folon. 15 exhibition rooms present his watercolours, paintings, engravings, objects, sculptures, posters and illustrations. Chateau de La Hulpe, built in 1842 is modelled on castles of the Loire. In this site known often as 'The park of 1000 rhododendrons', you'll enjoy an abundance of blooming nature and little paths that guide you through wooded hills and ponds.

Chaussée de Bruxelles 111
1310 La Hulpe
fondationfolon.be

17 Lake Genval

Set on the edge of the Soignes forest, 20km from Brussels, Lake Genval is the perfect place to walk and relax. This 18-hectare stretch of water, nestled in an exceptional environment is also home to the Genval Yacht Club.

Avenue du Lac
1332 Genval
www.destinationbw.be

13



© Aventure Parc

16



© Fondation Polon

16



© Xavier Jaussens

17



© WBT - Denis Erroyeux

16



© FTBW

Taste of Wallonia

📍 **Art de Praslin**
Rue de Nivelles 12
1300 Wavre
www.artdepraslin.be

📍 **Villers-la-Vigne**
Rue de l'Abbaye 55
1495 Villers-la-Ville
www.villers-la-vigne.be

📍 **Le bâton de Saint-Bernard (Delicatessen)**
Avenue Arsène Tournay 40
1495 Villers-la-Ville
www.boucheriecourtain.be

📍 **Micro-Brasserie de l'Abbaye de Villers-la-Ville : (Brewed by Monks)**
Avenue Georges Speeckaert 50
1495 Villers-la-Ville
hostieux.org

📍 **Les Gris de Corbais (Snail Farm)**
Rue du Baty 17
1435 Mont-Saint-Guibert
grisdecorbais.be

📍 **Brasserie du Renard (Micro-brewery)**
Rue Léopold Vanmeerbeek 31
1390 Grez-Doiceau
brasserieurenard.com



© WBT - Bruno Dallmonste




Where to Stay

Find this accommodation on the different maps thanks to the corresponding letters. You can also discover them in the **CIRKWI** application.

Before taking the train in Namur

Either one in Namur

- A Auberge de jeunesse de Namur (Youth Hostel)** 
Avenue Félicien Rops 8
5000 Namur
www.lesaubergesdejeunesse.be/namur
- B The Royal Snail (Hotel)** 
Avenue de la Plante 23
5000 Namur
theroyalsnail.com
- C Le Château de Namur (Hotel and Restaurant)** 
Avenue de l'Ermitage 1
5000 Namur
www.chateaudenamur.co

- D Chambres d'hôtes La Villa Balat** 
Quai de Meuse 39
5100 Namur
www.villabalat.be
- E Hôtel Ibis** 
Rue du Premier Lanciers 10
5000 Namur
all.accor.com
- F Chambres d'hôtes Avou Nozôtes** 
Rue Alfred Stévenne 10
5100 Namur
www.avounozotes.be

After Stage 1 on foot around Chastre (after you've taken the train)

- G Maison d'hôtes Dimensions M** 
Chemin Saint-Pierre 24
1435 Mont-Saint-Guibert
www.dimensions-m.be
- H Maison d'hôtes Les Chambres de la Tour** 
Rue de la Tour 28
1457 Walhain
www.chambresdelatour.be

After Stage 1 by bike

- I Meublé de vacances Le Chanteclair**
Chaussée de Namur 97
5030 Gembloux
www.chanteclair.be

After Stage 2 on foot and by bike


- J Chambres d'hôtes Léonard** 
Chemin Notre Dame 7
1495 Villers-la-Ville
chambresdhotlesleonard.naniepat.be
- K Chambres d'hôtes Aux 1001 nuits**
Avenue des Hêtres 13
1495 Villers-la-Ville
au1001nuits.be

After Stage 3 on foot and by bike

- L Martin's Hotels All Suite** 
Rue de l'Hocaille 3
1348 Ottignies-Louvain-la-Neuve
www.martinshotels.com

- M Ibis Styles Hotel & Meeting Center** 
Boulevard de Lauzelle 61
1348 Louvain-La-Neuve
ibis.accor.com


After Stage 4 on foot

- N Hotel Novotel Wavre Brussels East** 
Rue de la Wastinne 45
1301 Wavre
all.accor.com

- P B&B Ferme de l'Hosté**
Chaussée de l'Hosté 101
1300 Wavre
www.fermedelhoste.com

- O Chambres d'hôtes Le Goupil**
Laie du Goupil 13
1300 Wavre
www.legoupil.be

After Stage 5 on foot and Stage 4 by bike

- Q Martin's Hotels Château du Lac** 
Avenue du Lac 87
1332 Genvall
www.martinshotels.com

- R Dolce by Wyndham
La Hulpe Brussels** 
Chaussée de Bruxelles 135
1310 La Hulpe
www.dolcelahulpe.com

THE « CLÉ VERTE » AND « BIENVENUE VÉLO » LABELS



Clé Verte (or Green Key in English) is an international eco-label that merits tourist establishments for their approaches and their performance in terms of the environment. In concrete terms, establishments with the Clé Verte label have reduced their ecological footprint by limiting their energy and water consumption, as well as their waste production; using more environmentally friendly cleaning products; by offering organic, local, fair trade food products, etc. And this, without the experience or comfort of their customers or their guests being affected. For more information on the label, please consult the website www.green-key.be.



For a cyclist, choosing a « **Bienvenue vélo** » establishment is opting for a place where it's great to stop, and the hosts are delighted to see you arrive with your bike. Gîtes, bed and breakfasts, hotels... put at your disposal a room to store your bike, repair tools and cleaning equipment, as well as maps and tourist routes. But « **Bienvenue vélo** » also includes museums, tourist attractions, restaurants and brasseries that welcome you with your 2 wheels with the same pleasure. The « **Bienvenue vélo** » label is synonymous with services and equipment adapted to cyclists in Wallonia!

More info on visitwallonia.be/bikeswelcome.



Follow us

 whybelgium

 BelgianTouristOfficeWallonia

#VisitWallonia

© WBT - Denis Erroyan

VISITWallonia.be

The Ultimate Belgian Getaway

This brochure is published by Wallonia Belgium Tourism (WBT) Company Number: 0888.366.085.

Rue du Marché aux Herbes, 25-27 – 1000 Brussels (Head Office) / Avenue Comte de Smet de Nayer, 14 – 5000 Namur (Operational Department) Chief Editor: Etienne Claude, WBT Director General • Coordination and Publishing: S. Burgeon, S. Delcourt • Design and Layout: Lielens • In collaboration with Hike Up and Railtrip.Travel • All information, contained in this brochure has been compiled with maximum attention to current facts and details, correct at the time of publishing. This brochure is not contractual and the editor cannot be held responsible. Any errors and involuntary omissions or subsequent modifications are not the responsibility of Wallonia Belgium Tourism.